

N



Sheet 1

Sheet 2

Sheet 3

Sheet 4

Sheet 5

MAP REFERRED TO IN THE  
SHROPSHIRE COUNCIL  
(SHREWSBURY NORTH WEST  
RELIEF ROAD) (SIDE ROADS)  
ORDER  
2023 KEY PLAN

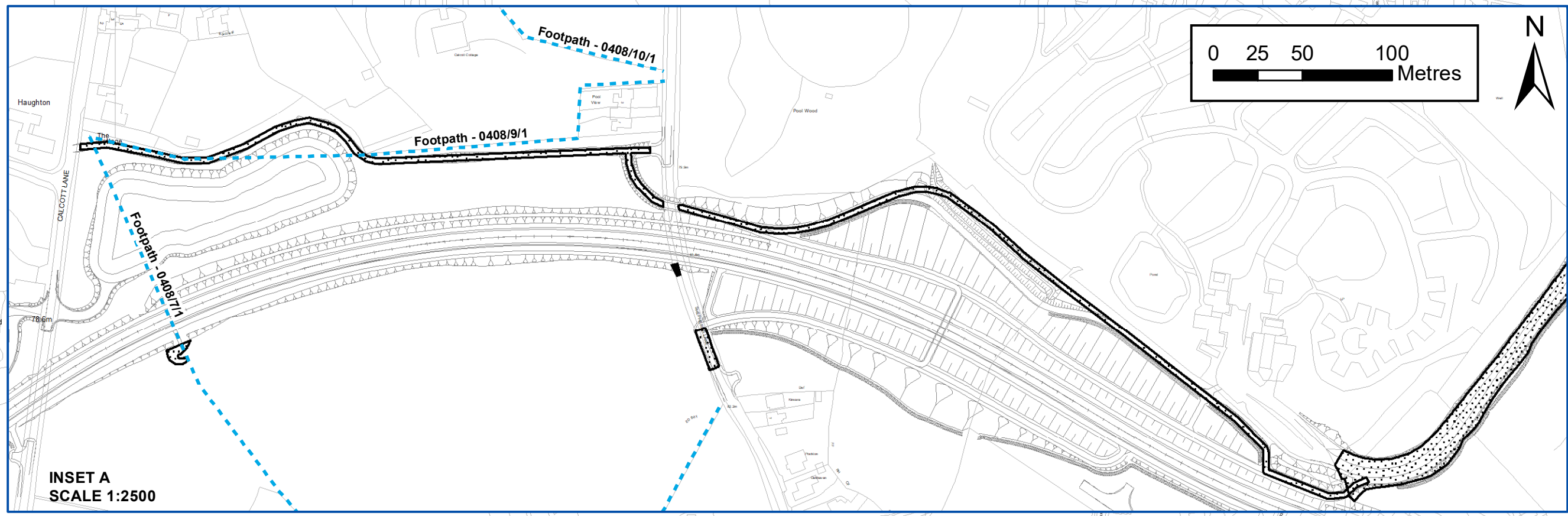
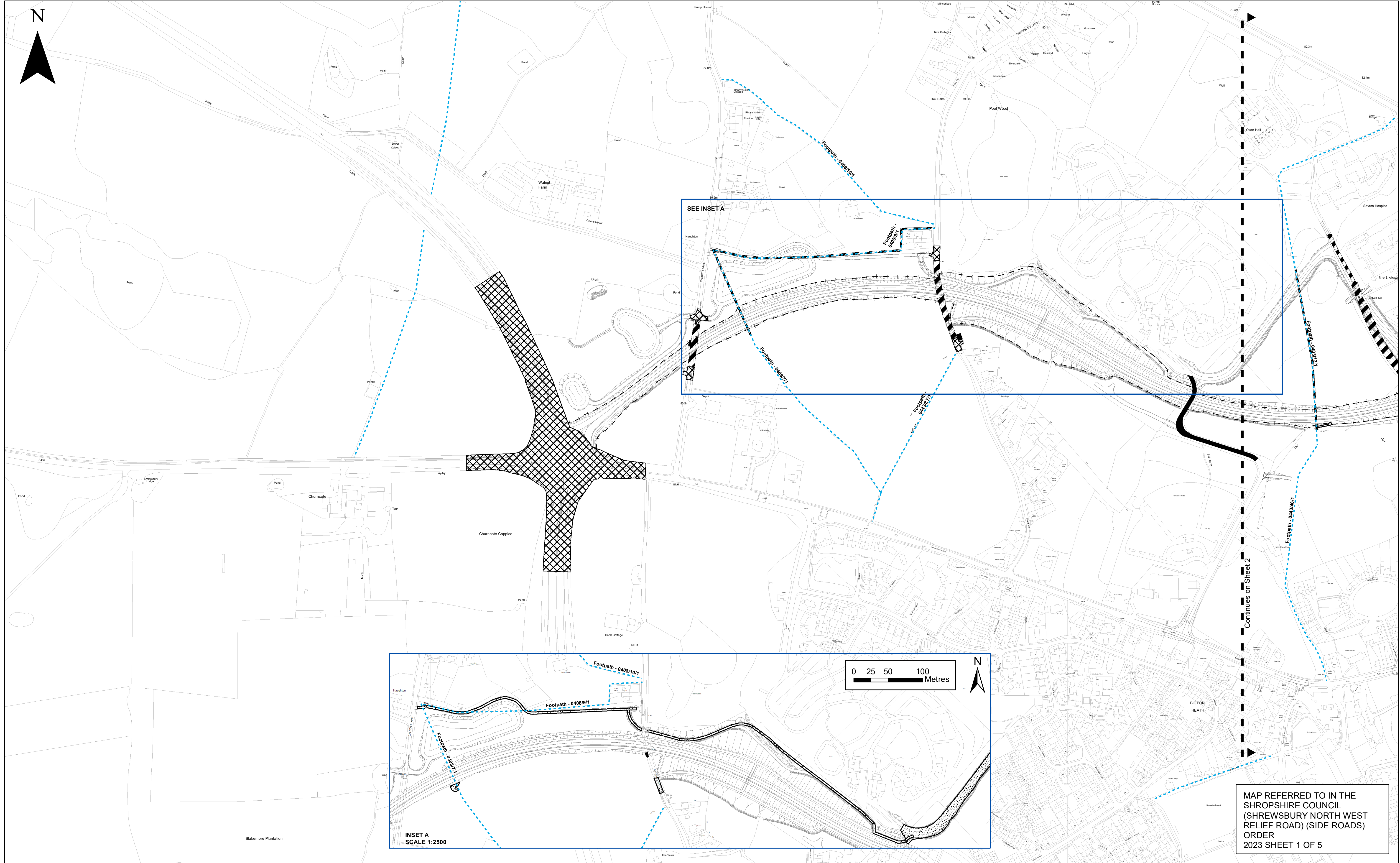
This map is reproduced from Ordnance Survey material with the permission of Ordnance Survey on behalf of the Controller of Her Majesty's Stationery Office  
© Crown copyright. Unauthorised reproduction infringes Crown copyright and may lead to prosecution or civil proceedings. Highways England. 100049049

DRAFT  
13/02/2023

Scale  1:20000 (A1)  
 1:40000 (A3)

0 100 200 400 600 800  
Metres





MAP REFERRED TO IN THE  
 SHROPSHIRE COUNCIL  
 (SHREWSBURY NORTH WEST  
 RELIEF ROAD) (SIDE ROADS)  
 ORDER  
 2023 SHEET 1 OF 5

This map is reproduced from Ordnance Survey material with the permission of Ordnance Survey on behalf of the Controller of Her Majesty's Stationery Office  
 © Crown copyright. Unauthorised reproduction infringes Crown copyright and may lead to prosecution or civil proceedings. Highways England. 100049049

DRAFT  
 13/02/2023







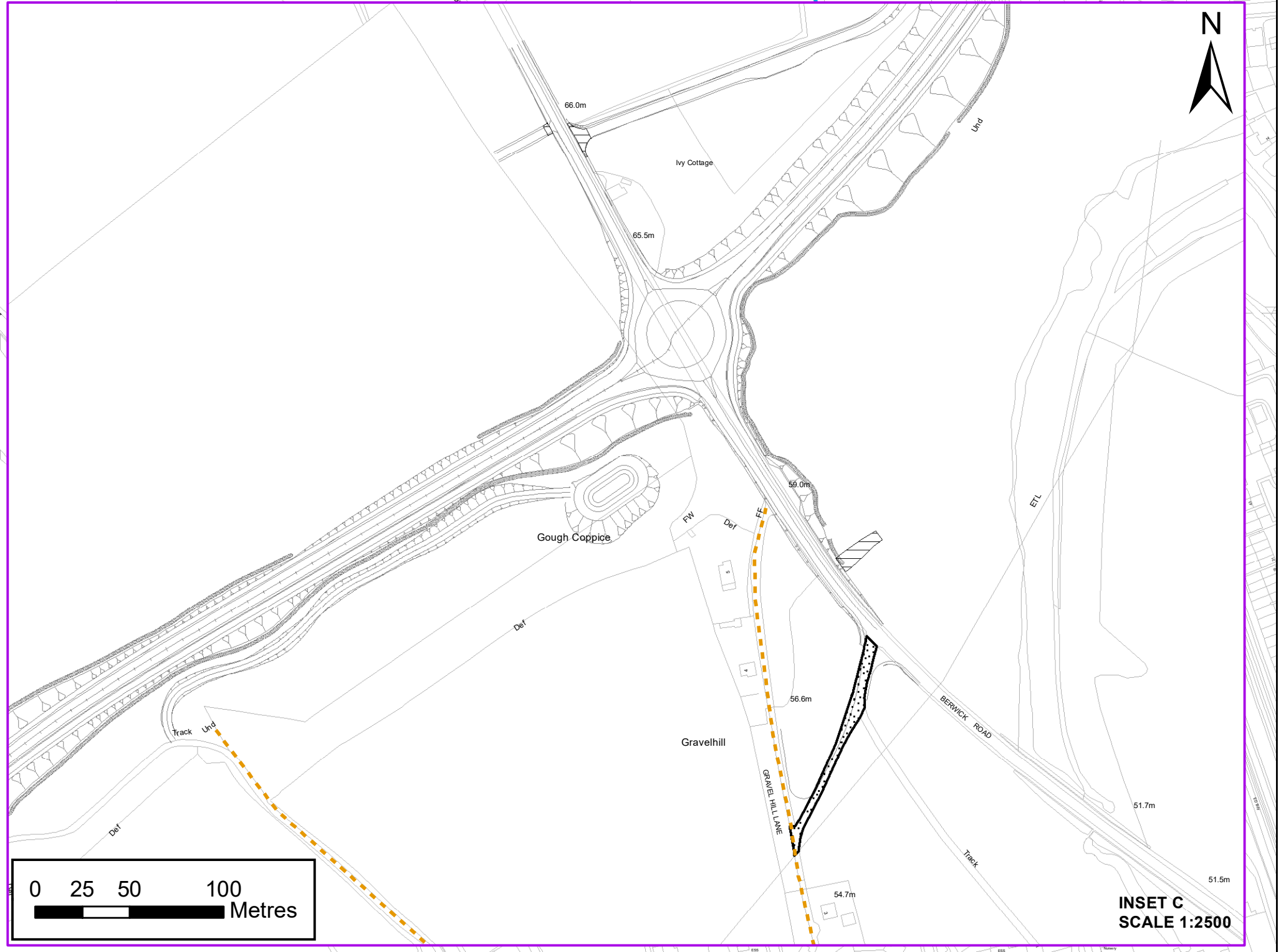
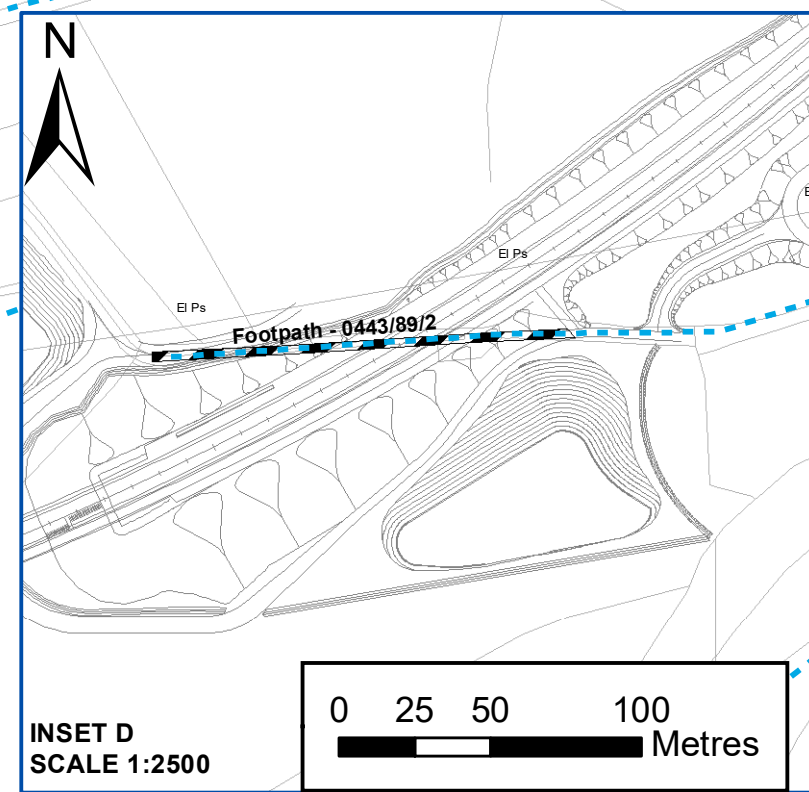
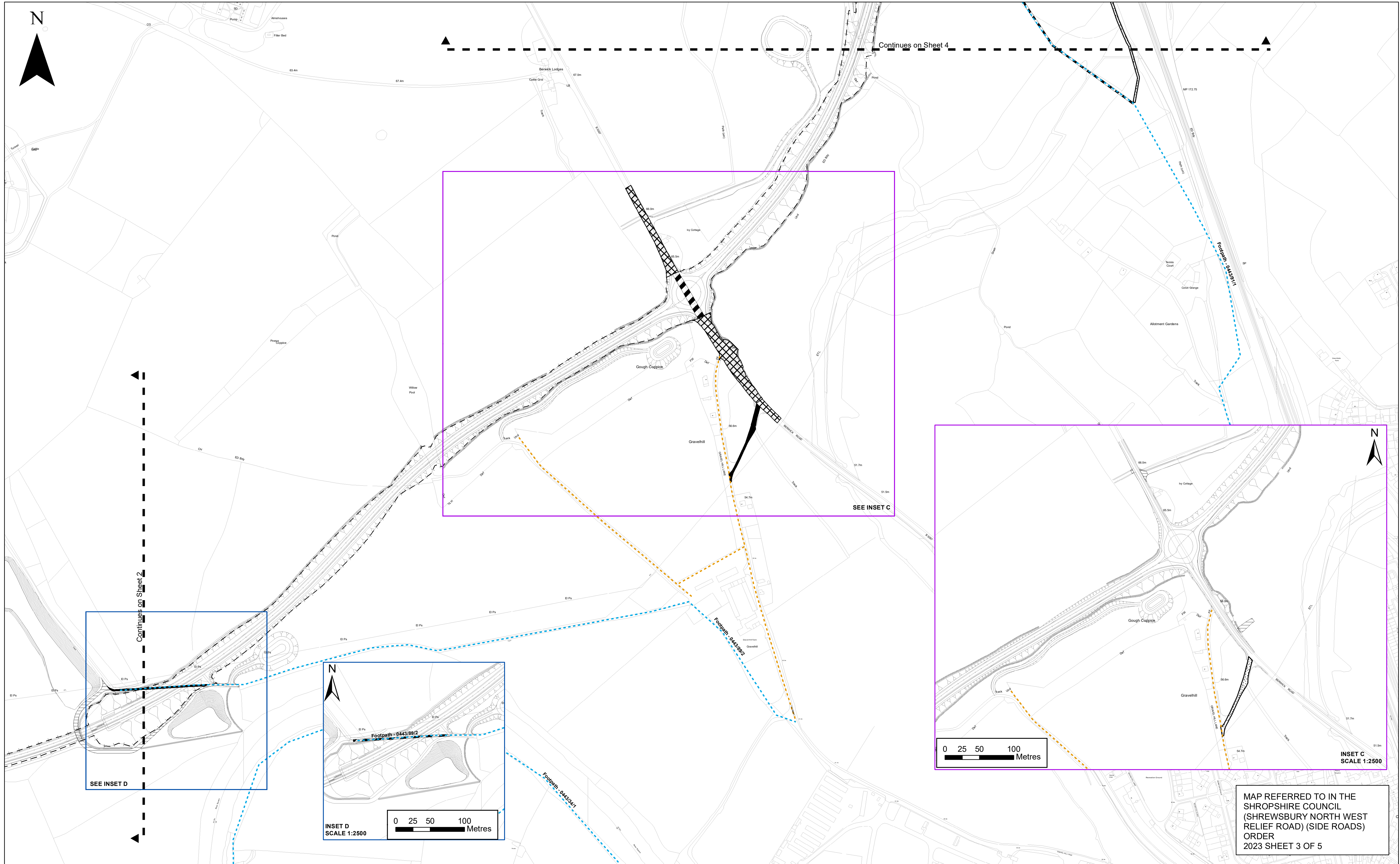
MAP REFERRED TO IN THE  
 SHROPSHIRE COUNCIL  
 (SHREWSBURY NORTH WEST  
 RELIEF ROAD) (SIDE ROADS)  
 ORDER  
 2023 SHEET 2 OF 5

This map is reproduced from Ordnance Survey material with the permission of Ordnance Survey on behalf of the Controller of Her Majesty's Stationery Office  
 © Crown copyright. Unauthorised reproduction infringes Crown copyright and may lead to prosecution or civil proceedings. Highways England. 100049049

DRAFT  
 13/02/2023

Scale 1:2500 (A1)  
 1:5000 (A3)  
 0 35 70 140 210 280 Metres





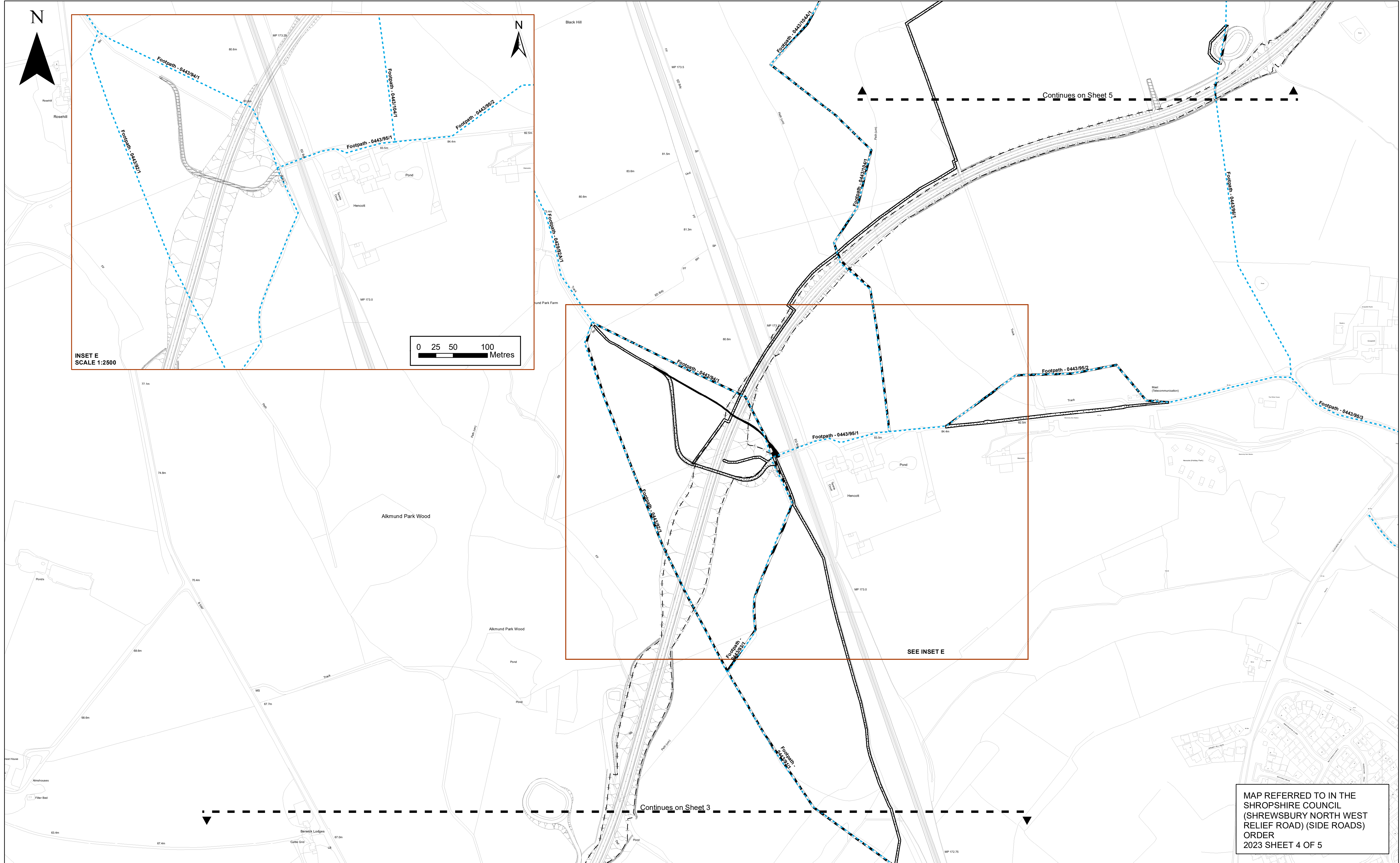
MAP REFERRED TO IN THE  
 SHROPSHIRE COUNCIL  
 (SHREWSBURY NORTH WEST  
 RELIEF ROAD) (SIDE ROADS)  
 ORDER  
 2023 SHEET 3 OF 5

This map is reproduced from Ordnance Survey material with the permission of Ordnance Survey on behalf of the Controller of Her Majesty's Stationery Office  
 © Crown copyright. Unauthorised reproduction infringes Crown copyright and may lead to prosecution or civil proceedings. Highways England. 100049049

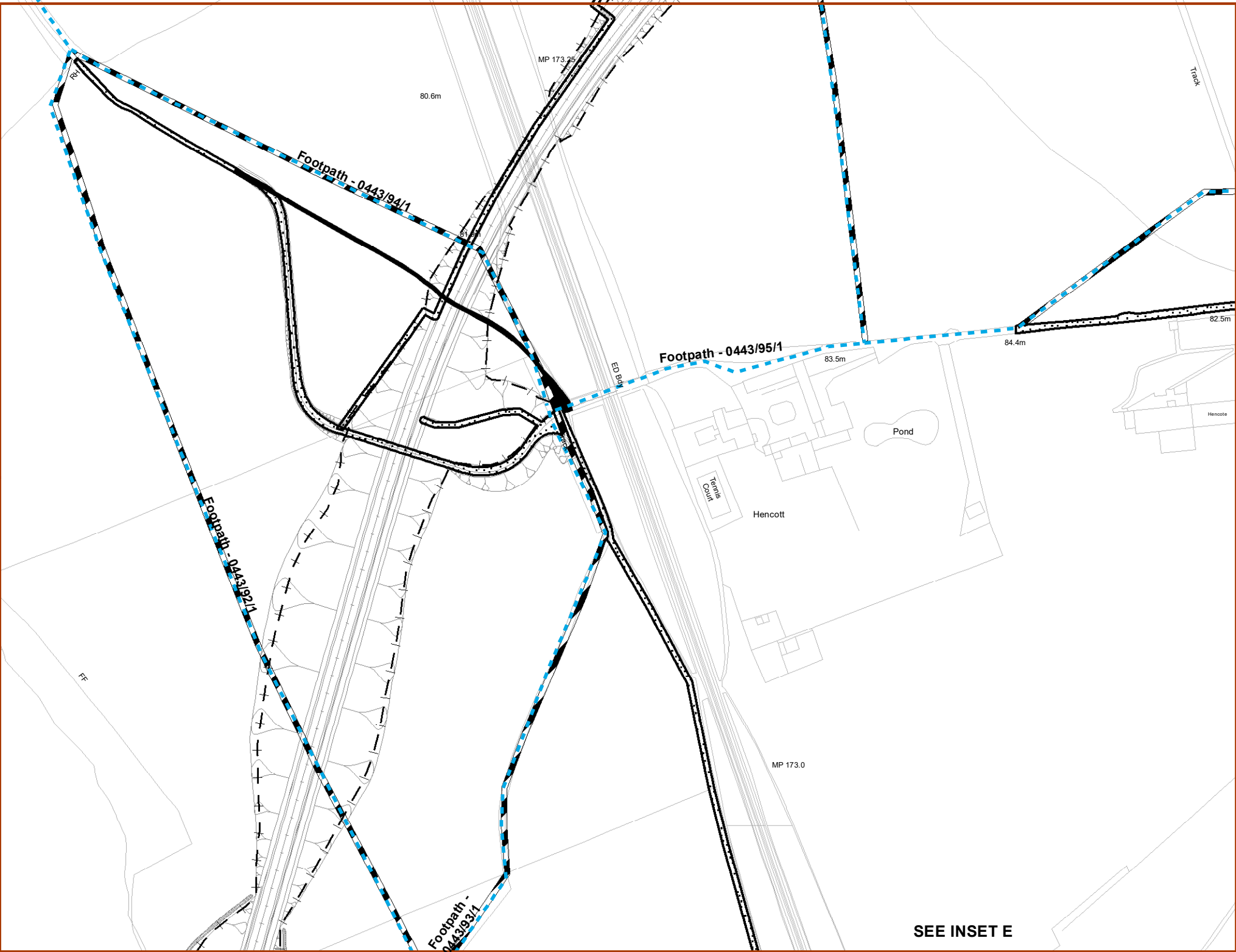
DRAFT  
 13/02/2023







INSET E  
SCALE 1:2500



Continues on Sheet 5

Continues on Sheet 3

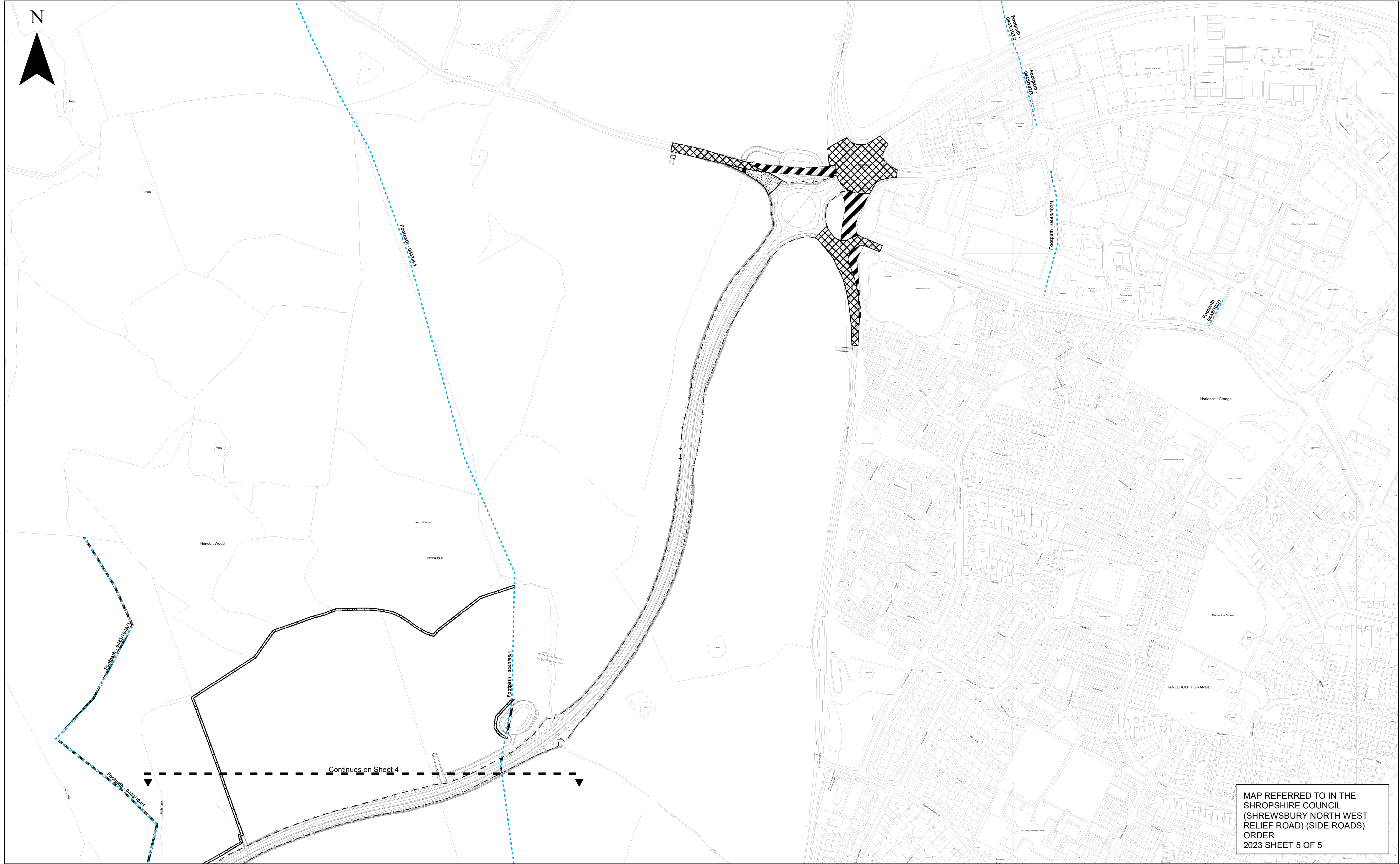
MAP REFERRED TO IN THE  
SHROPSHIRE COUNCIL  
(SHREWSBURY NORTH WEST  
RELIEF ROAD) (SIDE ROADS)  
ORDER  
2023 SHEET 4 OF 5

This map is reproduced from Ordnance Survey material with the permission of Ordnance Survey on behalf of the Controller of Her Majesty's Stationery Office  
© Crown copyright. Unauthorised reproduction infringes Crown copyright and may lead to prosecution or civil proceedings. Highways England. 100049049

DRAFT  
13/02/2023







MAP REFERRED TO IN THE  
 SHROPSHIRE COUNCIL  
 (SHREWSBURY NORTH WEST  
 RELIEF ROAD) (SIDE ROADS)  
 ORDER  
 2023 SHEET 5 OF 5

This map is reproduced from Ordnance Survey material with the permission of Ordnance Survey on behalf of the Controller of Her Majesty's Stationery Office  
 © Crown copyright. Unauthorised reproduction infringes Crown copyright and may lead to prosecution or civil proceedings. Highways England. 100049049

DRAFT  
 13/02/2023

Scale: 1:2500 (A1)  
 1:5000 (A3)  
 0 35 70 140 210 280 Metres